
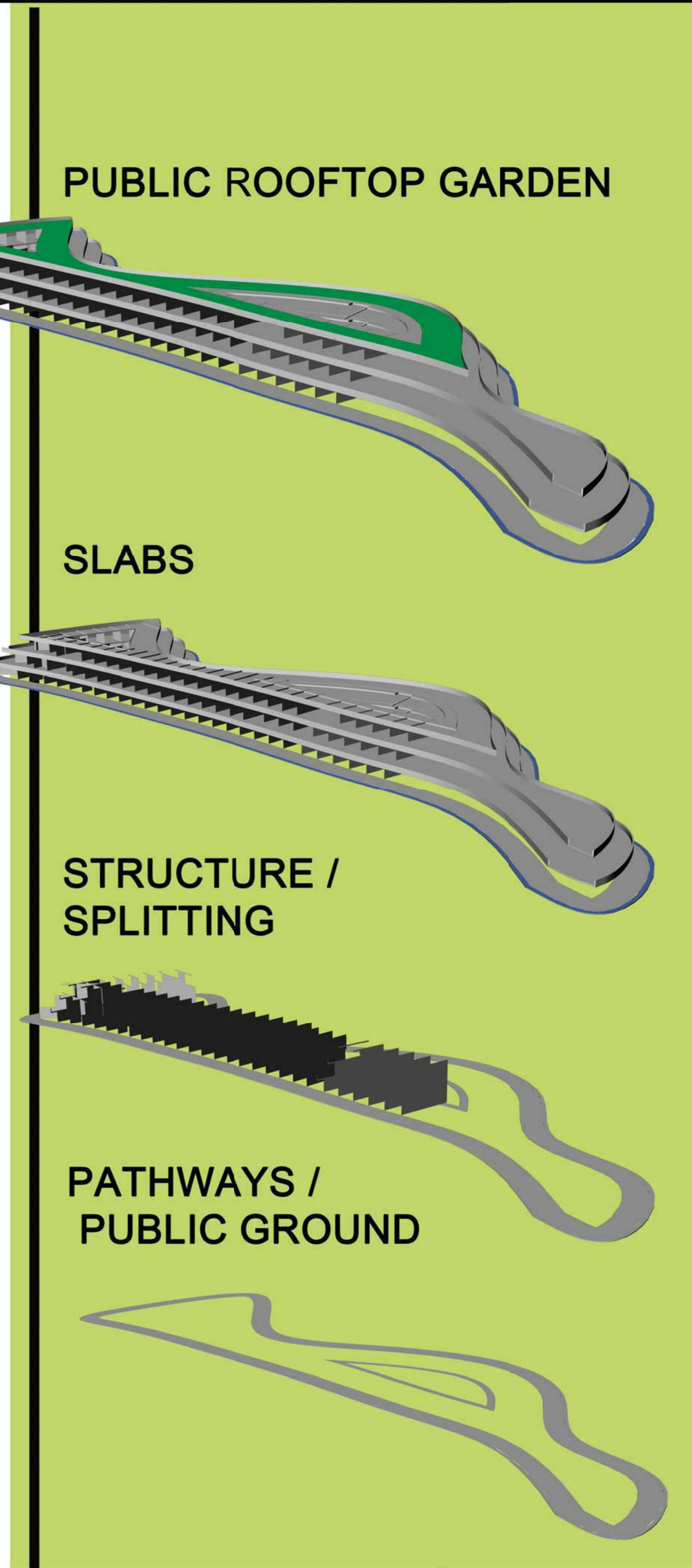
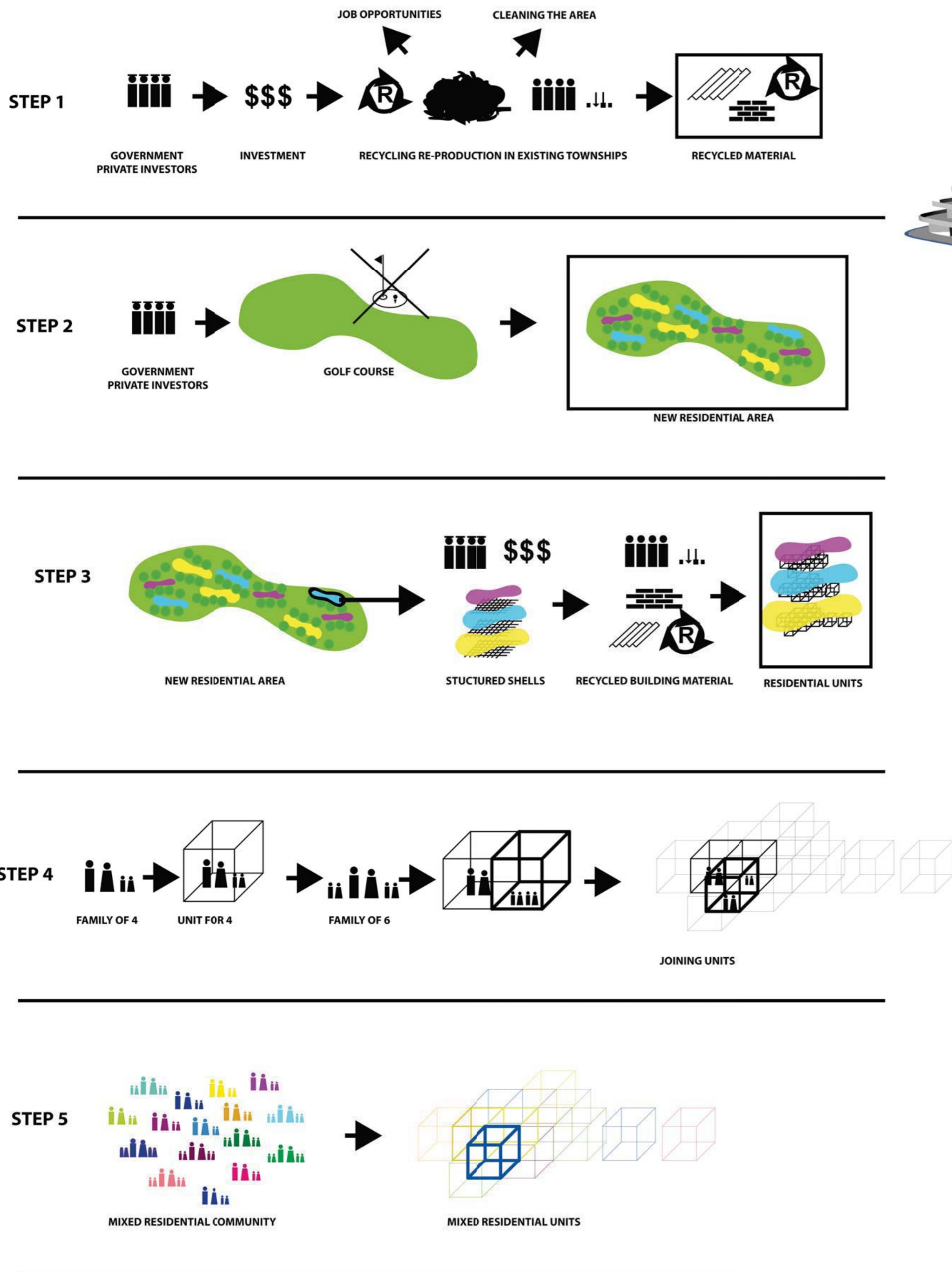


# TABLE TOWN

C.S. STUDIO

# Frontiers of Integration

design workshop international

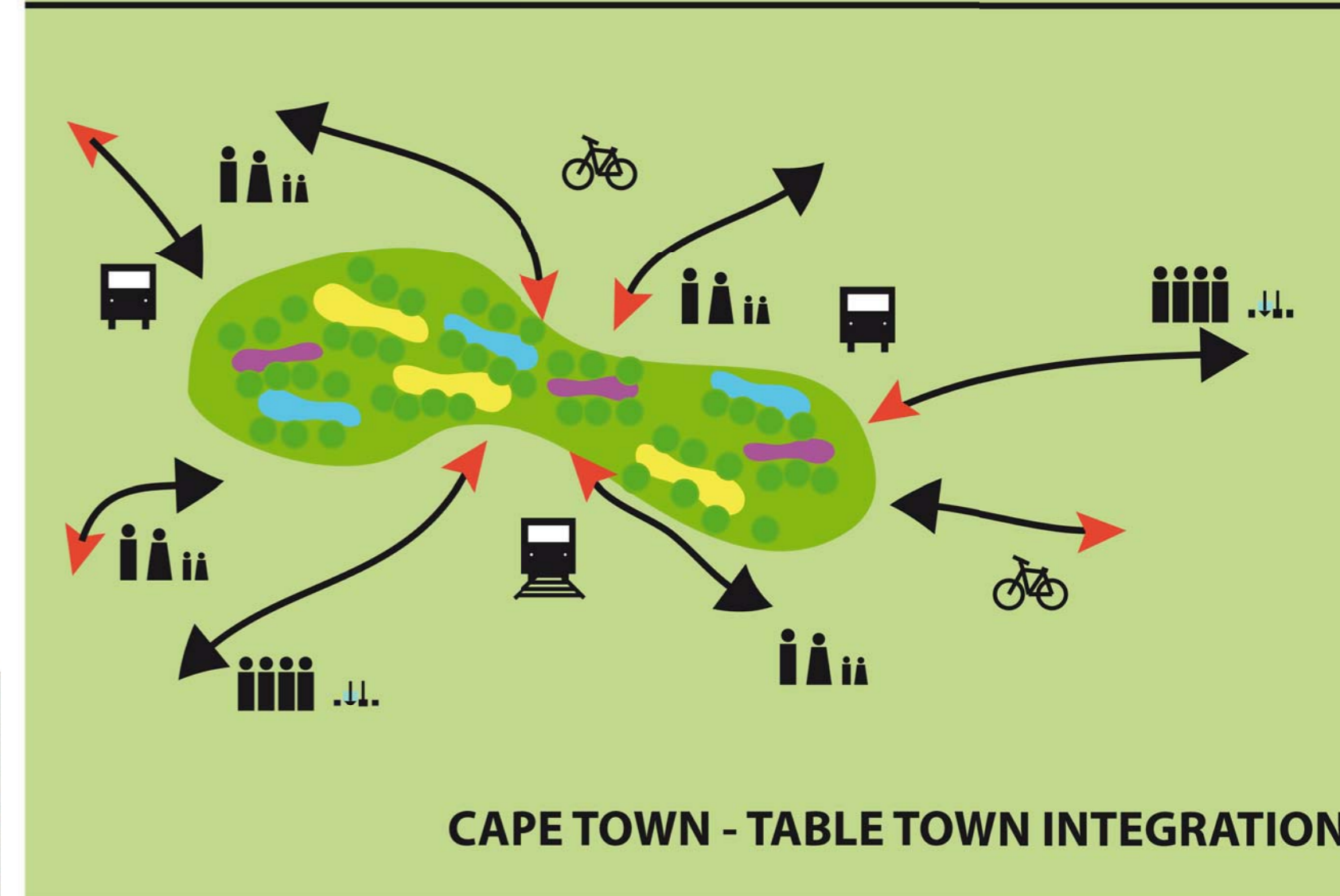
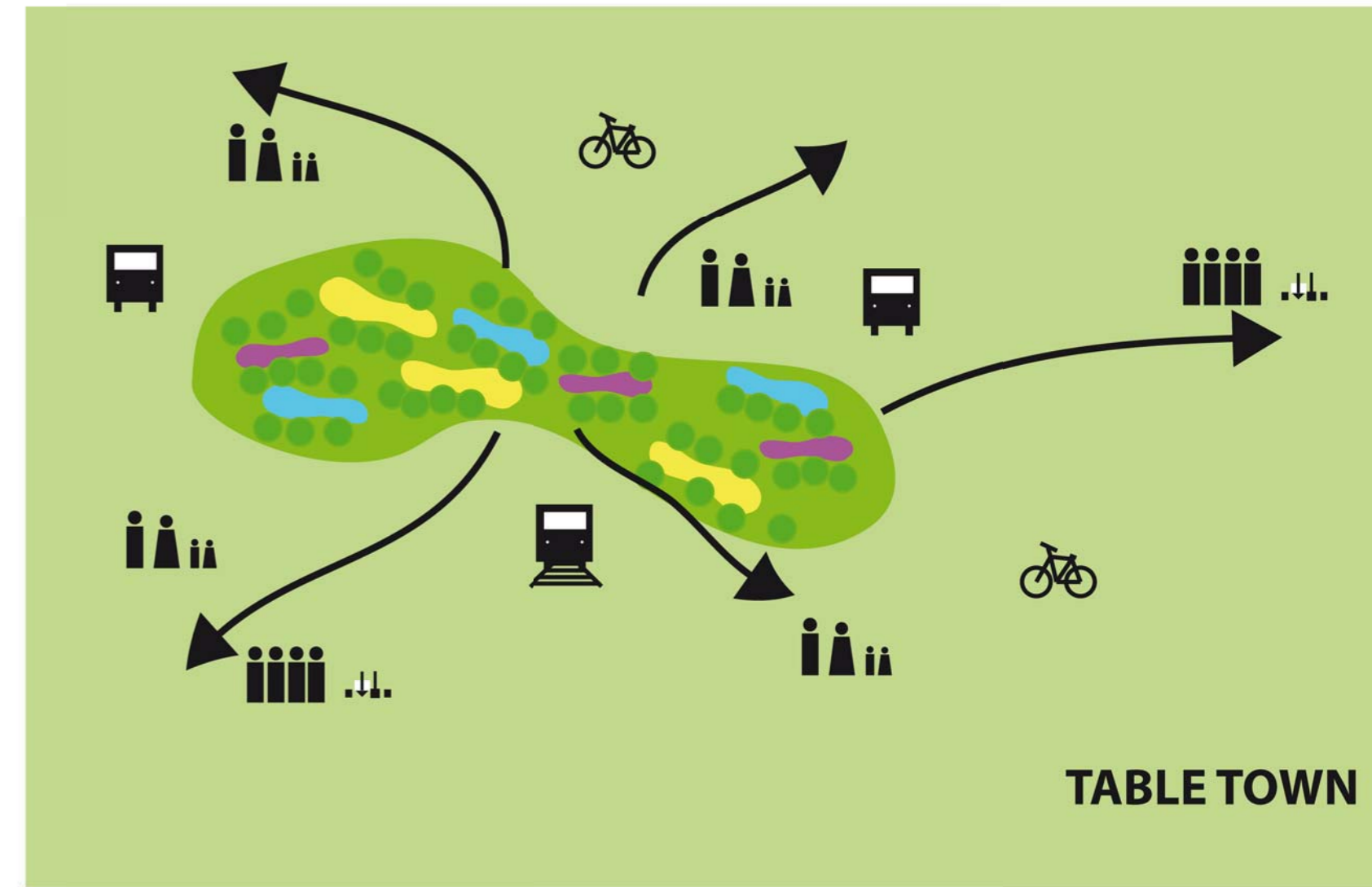


## AESTHETIC CONCEPT



LOCAL AREA LAND USE MAP

## MASTERPLAN



## ACTS OF SUSTAINABILITY

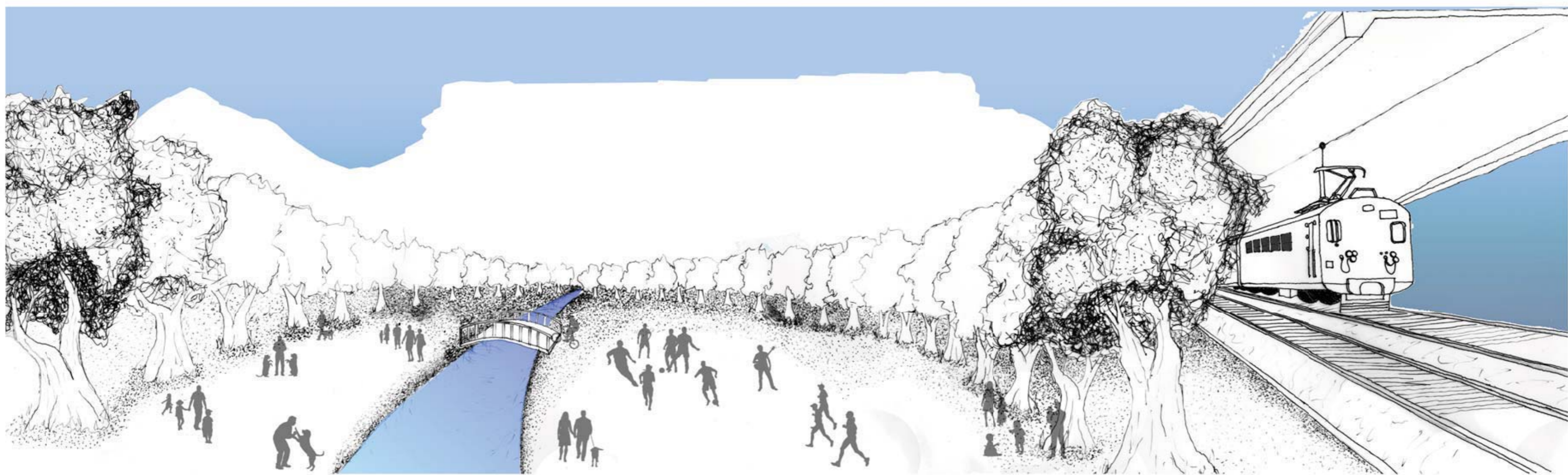
- Pedestrian Circulation and access
- In-between «Green» Open Spaces for Public Interaction, Livestock Farming
- At Your Doorstep Commercial Ground floor activities
- Recycling opportunities and facilities
- Changing the manmade canal into a natural river for land irrigation and breeding of wildlife
- creating a green belt public space along the river



SECTION



SKETCH



AERIAL VIEW

